Orchard Heights

SCALE: 1" = 30'

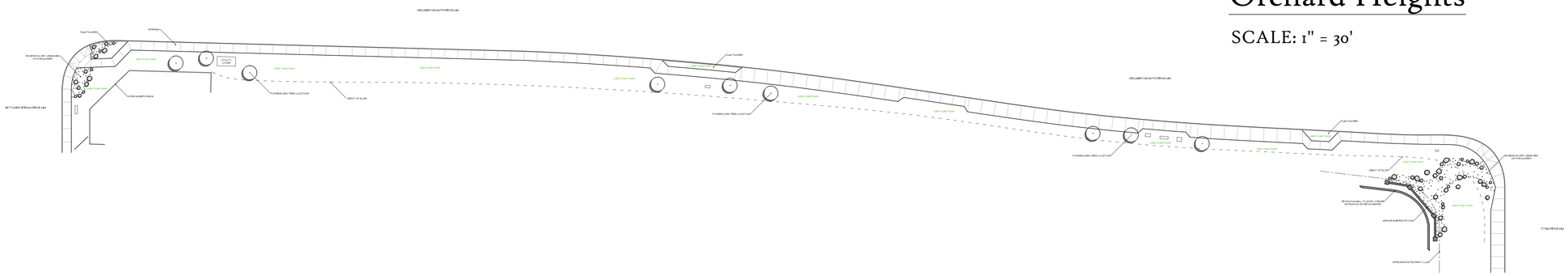

Doaks Ferry - West of Titan

SCALE: 1" = 20'

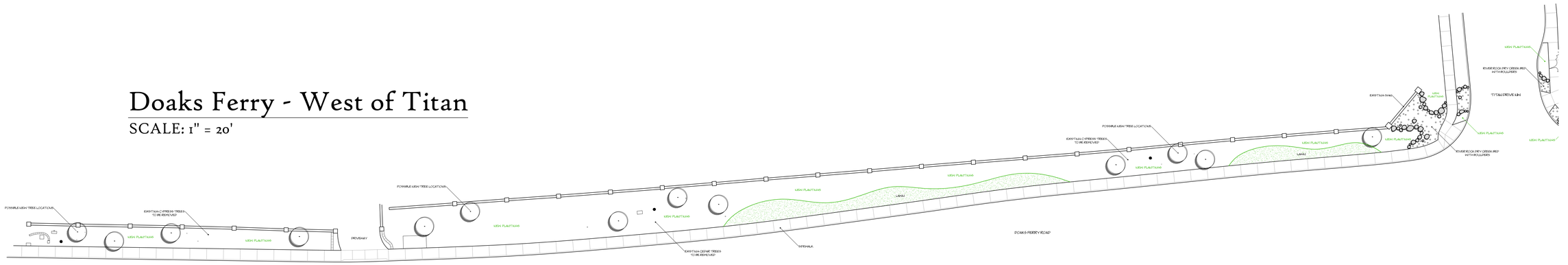

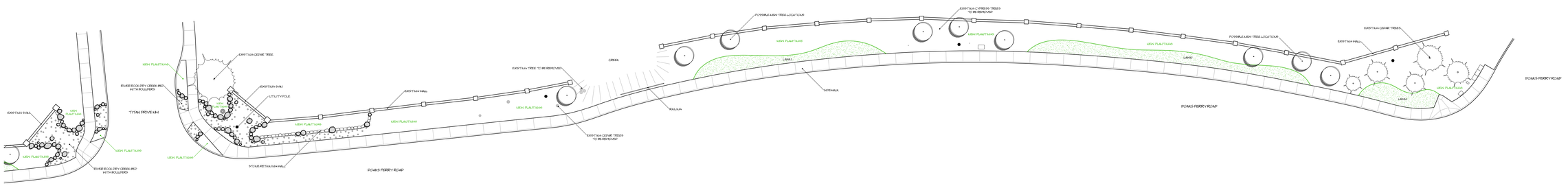

Doaks Ferry - East of Titan

SCALE: 1" = 20'

503.910.8582
www.ajwlandscape.com
ajw Landscape DESIGN

This drawing is a schematic representation and field adjustment will be needed. Andy Wilson and AJW Landscape assumes no liability for the implementation of this drawing.

Landscape Progress Plan

West Meadows Estates

Salem, Oregon

NORTH:

DATE:

March 7, 2016